

**APPENDIX B:
Sampling Site Information and Maps**

Section	Page
B1. Sampling Sites by Watershed	B-2
B2. Maps of Watersheds with Targeted Sampling Sites	B-4
B3. Sampling Sites by Fishing Areas	B-7

B1. Targeted sampling sites by watershed and fishing area with presurvey information on 303d listing, fishing, and stocking at site (2005 Fish Consumption Survey of Ventura and Los Angeles County Watersheds). (See Appendix B2 for watershed maps).

Watershed/Sampling Sites (no. sites)	Fishing Area	Priority Status	Presurvey Info.	
			Fished	Stocked
<i>Ventura River (9)</i>				
Ventura River Mouth	River Mouth/Estuary	-	?	-
Ventura River Lower	Coastal Terrace	-	?	-
Cañada Larga	Coastal Terrace	-	?	-
San Antonio Creek	Coastal Terrace	-	?	-
Ventura River Upper	Coastal Terrace	-	?	-
Lake Casitas	Mountain Reservoir	-	x	x
Matilija Creek Lower	Mountain Stream	-	x	x
Matilija Creek Upper	Mountain Stream	-	x	x
Matilija Creek North Fork	Mountain Stream	-	?	-
<i>Santa Clara River (14)</i>				
Santa Clara River Mouth	River Mouth/Estuary	-	?	-
Santa Clara River Lower ¹	Coastal Terrace	-	?	-
Santa Clara River Middle ²	Coastal Terrace	-	?	-
Santa Clara River Reach 7	Coastal Terrace	ConReq	?	-
Santa Clara River Reach 8	Coastal Terrace	ConReq	?	-
Santa Clara River Upper	Coastal Terrace	-	?	-
Lake Piru	Mountain Reservoir	-	x	x
Pyramid Lake	Mountain Reservoir	-	x	x
Castaic Lagoon	Mountain Reservoir	-	x	x
Castaic Lake	Mountain Reservoir	-	x	x
Quail Lake	Mountain Reservoir	-	x	-
Sespe Creek	Mountain Stream	-	CR	x
Upper Piru Creek (Frenchman's Flat)	Mountain Stream	-	x	x
Boquet Canyon Creek	Mountain Stream	-	x	x
<i>Calleguas Creek (9)</i>				
Mugu Lagoon	River Mouth/Estuary	303d FT	?	-
Calleguas Creek Lower	Coastal Terrace	303d FT	?	-
Revlon Slough	Coastal Terrace	-	?	-
Conejo Creek	Coastal Terrace	-	?	-
Calleguas Creek Upper	Coastal Terrace	303d FT	?	-
Arroyo Simi	Coastal Terrace	-	?	-
Fox Barranca	Coastal Terrace	-	?	-
Happy Camp Canyon	Coastal Terrace	-	?	-
Rancho Simi Park Lake	Urban Lake	-	x	x
<i>Malibu Creek (8)</i>				
Malibu Lagoon	River Mouth/Estuary	-	x	-
Malibu Creek Lower	Coastal Terrace	-	x	-
Los Virgenes Creek	Coastal Terrace	-	?	-
Medea Creek	Coastal Terrace	-	?	-
Malibu Creek Upper	Coastal Terrace	-	?	-
Malibu (Malibu) Lake ³	Urban Lake	-	x	-
Westlake	Urban Lake	-	?	?
Lake Sherwood	Urban Lake	303d FT	CR	-

B1. (Continued)

Watershed/Fishing Area (no. sites)	Fishing Area	Priority Status	Presurvey Info.	
			Fished	Stocked
Los Angeles River (26)³				
Los Angeles River Estuary	River Mouth/Estuary	303d FT	x	-
Los Angeles River, Lower	Coastal Terrace	-	-	-
Compton Creek	Coastal Terrace	-	?	-
Rio Hondo	Coastal Terrace	-	x	-
Monrovia (Sawpit) Canyon	Coastal Terrace	-	?	-
Los Angeles River, Middle	Coastal Terrace	-	-	-
Arroyo Seco Creek	Coastal Terrace	-	x	x
Los Angeles River, Upper	Coastal Terrace	-	-	-
Tujunga Wash	Coastal Terrace	-	x	-
Big Tujunga Creek (lower)	Coastal Terrace	-	x	x
Machado Lake ⁴	Urban Lake	303d FT	x	x
Alondra Park Lake ⁴	Urban Lake	-	x	x
John Ford Park Lake	Urban Lake	-	x	-
Peck Road Water Conservation Park	Urban Lake	303d FT	x	x
Belvedere Park Lake	Urban Lake	-	x	-
Ken Hahn State Recreation Area ⁵	Urban Lake	-	x	x
Hollenbeck Park Lake	Urban Lake	-	x	x
Debs Lake	Urban Lake	-	x	-
Lincoln Park Lake	Urban Lake	-	x	x
Echo Park Lake	Urban Lake	303d FT	x	x
Hansen Dam Aquatic Center	Urban Lake	-	x	-
Balboa Lake	Urban Lake	-	x	x
Lake Calabasas	Urban Lake	303d FT	?	-
Big Santa Anita Creek	Mountain Stream	-	x	-
Big Tujunga Creek (upper)	Mountain Stream	-	x	x
San Gabriel River (19)				
San Gabriel River Estuary	River Mouth/Estuary	-	?	-
Los Cerritos Channel	River Mouth/Estuary	-	x	-
San Gabriel River Lower	Coastal Terrace	-	x	-
Coyote Creek	Coastal Terrace	-	?	-
San Gabriel River Upper	Coastal Terrace	-	x	-
San Jose Creek Reach 1	Coastal Terrace	ConReq	x	-
Walnut Creek Wash	Coastal Terrace	-	x	-
Milton Arthur Lakes (El Dorado Lakes)	Urban Lake	303d FT	x	x
Cerritos Lake	Urban Lake	-	x	x
La Mirada Lake	Urban Lake	-	x	-
Downey Lake	Urban Lake	-	x	x
Legg Lakes	Urban Lake	-	x	x
Puddingstone Lake	Urban Lake	303d FT	x	x
Santa Fe Reservoir	Urban Lake	-	x	x
San Gabriel Reservoir ⁶	Mountain Reservoir	-	x	-
San Dimas Reservoir	Mountain Reservoir	-	x	x
East Fork San Gabriel River	Mountain Stream	-	x	x
North Fork San Gabriel River	Mountain Stream	-	x	x
West Fork/Bear Creek San Gabriel River	Mountain Stream	-	x	x

303dFT = 303d listed for fish tissue contamination; ConReq = contract requested priority site; CR = catch and release

¹ Includes Wheeler Canyon/Todd Barranca

² Includes lower reaches of Sespe and Piru Creeks.

³ Earvin "Magic Johnson" Lake and MacArthur Lake not included due to safety concerns of study advisory committee.

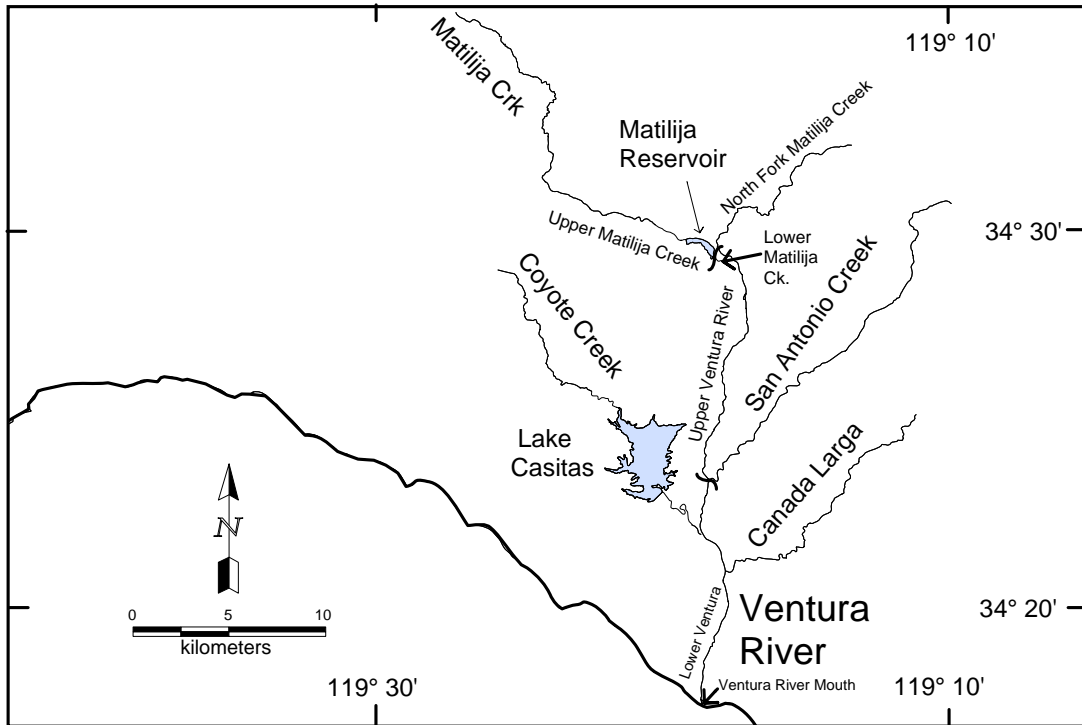
⁴ Although bordering Los Angeles River watershed, these lakes are in Dominguez Channel/Los Angeles Harbor watershed

⁵ Although bordering Los Angeles River watershed, Ken Hahn Recreation Area is in Ballona Creek watershed

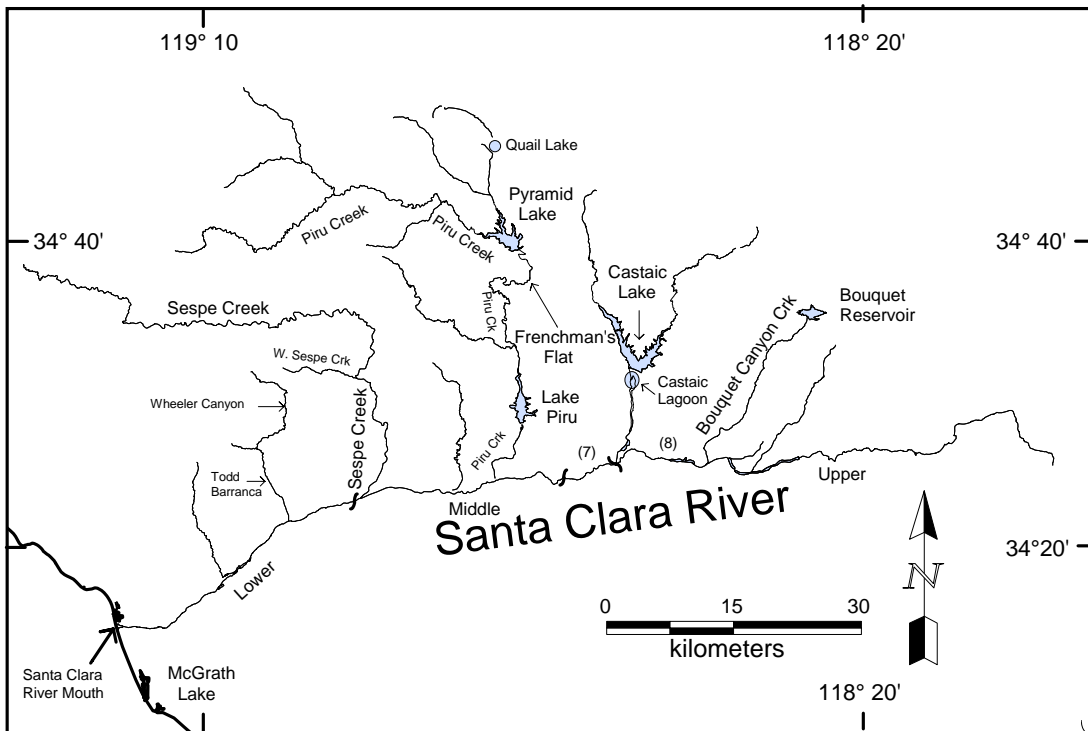
⁶ Fishing is permitted in the San Gabriel Reservoir ONLY from the shoreline on the North side of the reservoir.

B2. Maps of watersheds surveyed with targeted sampling sites (2005 Fish Consumption Survey of Ventura and Los Angeles County Watersheds).

a) Ventura River Watershed

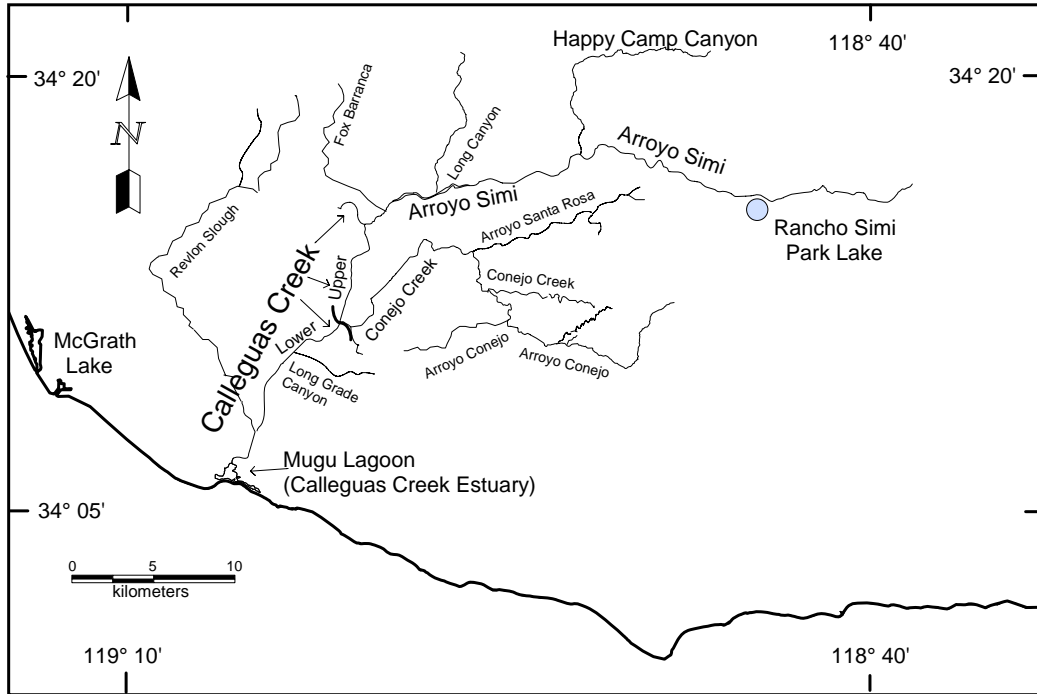


b) Santa Clara River Watershed

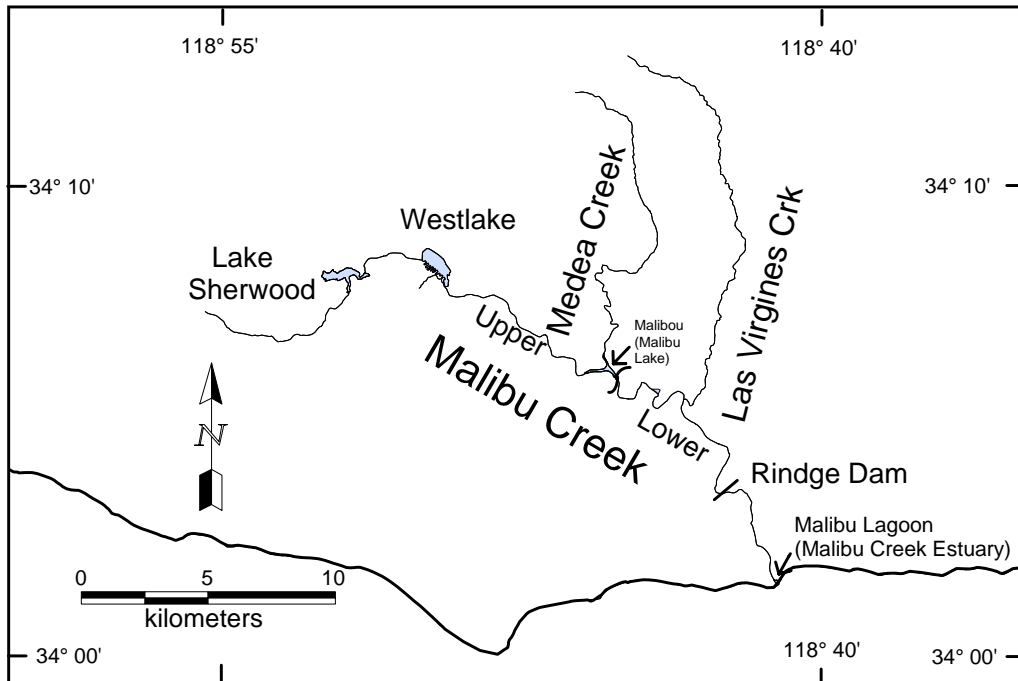


B2. (Continued)

c) Calleguas Creek Watershed

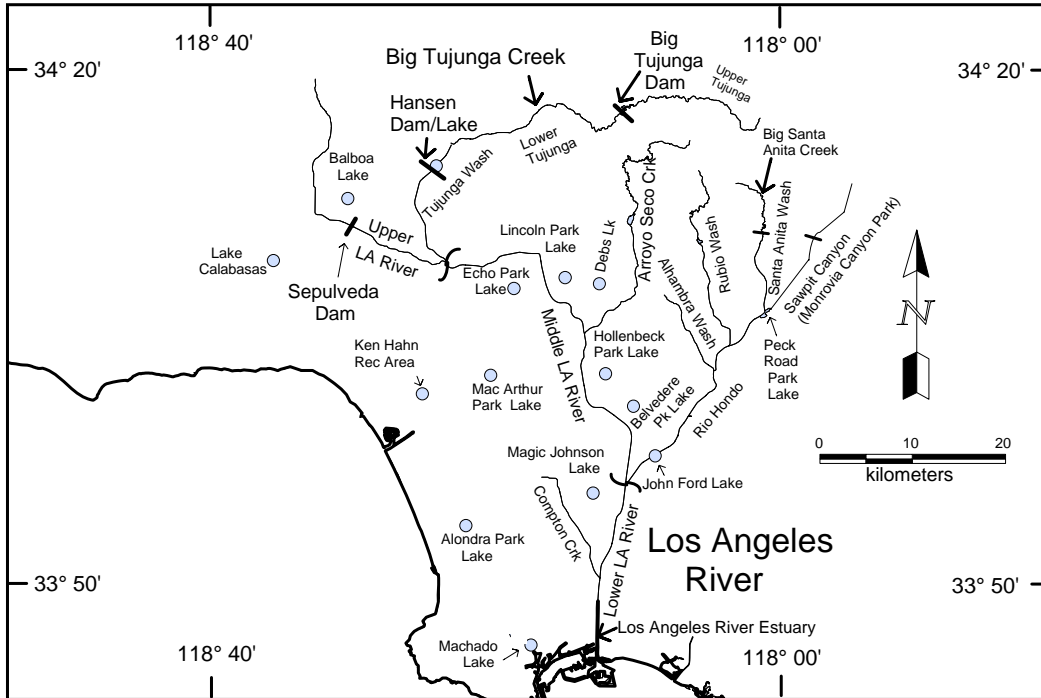


d) Malibu Creek Watershed

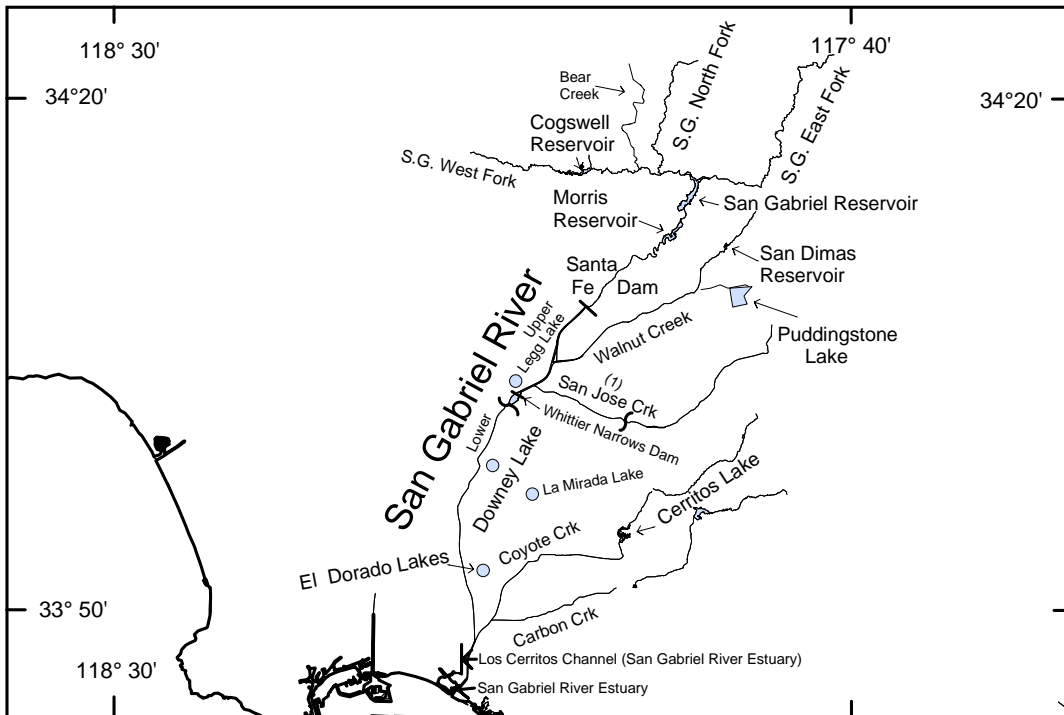


B2. (Continued)

e) Los Angeles River Watershed



f) San Gabriel River Watershed



B3. Sampling sites by fishing area and watersheds (2005 Fish Consumption Survey of Ventura and Los Angeles County Watersheds).

Fishing Area/Watershed (no. sites)	Sampling Sites	Priority Status	Presurvey Info.	
			Fished	Stocked
River Mouth/Estuary (7)				
Ventura River	Ventura River Mouth	-	?	-
Santa Clara River	Santa Clara River Mouth	-	?	-
Calleguas Creek	Mugu Lagoon	303d FT	?	-
Malibu Creek	Malibu Lagoon	-	x	-
Los Angeles River	Los Angeles River Estuary	303d FT	x	-
San Gabriel River	San Gabriel River Estuary	-	?	-
San Gabriel River	Los Cerritos Channel	-	x	-
Coastal Terrace Streams/Reaches (34)				
Ventura River	Ventura River Lower	-	?	-
Ventura River	Cañada Larga	-	?	-
Ventura River	San Antonio Creek	-	?	-
Ventura River	Ventura River Upper	-	?	-
Santa Clara River	Santa Clara River Lower ¹	-	?	-
Santa Clara River	Santa Clara River Middle ²	-	?	-
Santa Clara River	Santa Clara River Reach 7	ConReq	?	-
Santa Clara River	Santa Clara River Reach 8	ConReq	?	-
Santa Clara River	Santa Clara River Upper	-	?	-
Calleguas Creek	Calleguas Creek Lower	303d FT	?	-
Calleguas Creek	Revlon Slough	-	?	-
Calleguas Creek	Conejo Creek	-	?	-
Calleguas Creek	Calleguas Creek Upper	303d FT	?	-
Calleguas Creek	Arroyo Simi	-	?	-
Calleguas Creek	Fox Barranca	-	?	-
Calleguas Creek	Happy Camp Canyon	-	?	-
Malibu Creek	Malibu Creek Lower	-	x	-
Malibu Creek	Los Virgenes Creek	-	?	-
Malibu Creek	Medea Creek	-	?	-
Malibu Creek	Malibu Creek Upper	-	?	-
Los Angeles River	Los Angeles River, Lower	-	-	-
Los Angeles River	Compton Creek	-	?	-
Los Angeles River	Rio Hondo	-	x	-
Los Angeles River	Monrovia (Sawpit) Canyon	-	?	-
Los Angeles River	Los Angeles River, Middle	-	-	-
Los Angeles River	Arroyo Seco Creek	-	x	x
Los Angeles River	Los Angeles River, Upper	-	-	-
Los Angeles River	Tujunga Wash	-	x	-
Los Angeles River	Big Tujunga Creek (lower)	-	x	x
San Gabriel River	San Gabriel River Lower	-	x	-
San Gabriel River	Coyote Creek	-	?	-
San Gabriel River	San Gabriel River Upper	-	x	-
San Gabriel River	San Jose Creek Reach 1	ConReq	x	-
San Gabriel River	Walnut Creek Wash	-	x	-
Urban Lakes (25)³				
Calleguas Creek	Rancho Simi Park Lake	-	x	x
Malibu Creek	Malibu (Malibu) Lake	-	x	-
Malibu Creek	Westlake	-	?	?
Malibu Creek	Lake Sherwood	303d FT	CR	-
Los Angeles River	Machado Lake ⁴	303d FT	x	x
Los Angeles River	Alondra Park Lake ⁴	-	x	x
Los Angeles River	John Ford Park Lake	-	x	-
Los Angeles River	Peck Road Water Conservation Park	303d FT	x	x
Los Angeles River	Belvedere Park Lake	-	x	-
Los Angeles River	Ken Hahn State Recreation Area ⁵	-	x	x
Los Angeles River	Hollenbeck Park Lake	-	x	x
Los Angeles River	Debs Lake	-	x	-
Los Angeles River	Lincoln Park Lake	-	x	x
Los Angeles River	Echo Park Lake	303d FT	x	x
Los Angeles River	Hansen Dam Aquatic Center	-	x	-
Los Angeles River	Balboa Lake	-	x	x
Los Angeles River	Lake Calabasas	303d FT	?	-
San Gabriel River	Milton Arthur Lakes (El Dorado Lakes)	303d FT	x	x
San Gabriel River	Cerritos Lake	-	x	x

B3. (Continued)

Fishing Area/Watershed (no. sites)	Sampling Sites	Priority Status	Presurvey Info.	
			Fished	Stocked
Urban Lakes (continued)				
San Gabriel River	La Mirada Lake	-	x	-
San Gabriel River	Downey Lake	-	x	x
San Gabriel River	Legg Lakes	-	x	x
San Gabriel River	Puddingston Lake	303d FT	x	x
San Gabriel River	Santa Fe Reservoir	-	x	x
Mountain Reservoirs (8)				
Ventura River	Lake Casitas	-	x	x
Santa Clara River	Lake Piru	-	x	x
Santa Clara River	Pyramid Lake	-	x	x
Santa Clara River	Castaic Lagoon	-	x	x
Santa Clara River	Castaic Lake	-	x	x
Santa Clara River	Quail Lake	-	x	-
San Gabriel River	San Gabriel Reservoir ⁶	-	x	-
San Gabriel River	San Dimas Reservoir	-	x	x
Mountain Streams (11)				
Ventura River	Matilija Creek Lower	-	x	x
Ventura River	Matilija Creek Upper	-	x	x
Ventura River	Matilija Creek North Fork	-	?	-
Santa Clara River	Sespe Creek	-	CR	x
Santa Clara River	Upper Piru Creek (Frenchman's Flat)	-	x	x
Santa Clara River	Boquet Canyon Creek	-	x	x
Los Angeles River	Big Santa Anita Creek	-	x	-
Los Angeles River	Big Tujunga Creek (upper)	-	x	x
San Gabriel River	East Fork San Gabriel River	-	x	x
San Gabriel River	North Fork San Gabriel River	-	x	x
San Gabriel River	West Fork/Bear Creek San Gabriel River	-	x	x

303dFT = 303d listed for fish tissue contamination; ConReq = contract requested priority site; CR = catch and release

¹ Includes Wheeler Canyon/Todd Barranca

² Includes lower reaches of Sespe and Piru Creeks.

³ Earvin "Magic Johnson" Lake and MacArthur Lake not included due to safety concerns of study advisory committee.

⁴ Although bordering Los Angeles River watershed, these lakes are in Dominguez Channel/Los Angeles Harbor watershed

⁵ Although bordering Los Angeles Rive watershed, Ken Hahn Recreation Area is in Ballona Creek watershed

⁶ Fishing is permitted in the San Gabriel Reservoir ONLY from the shoreline on the North side of the reservoir. down to the East Fork.