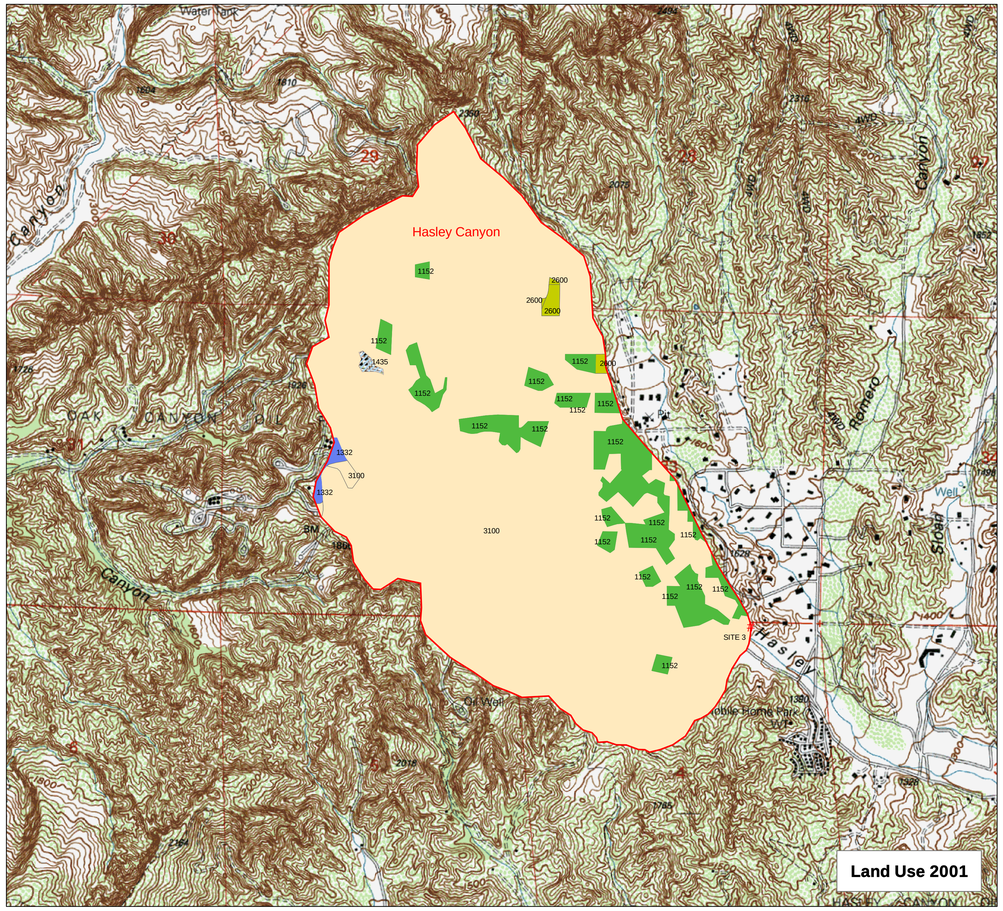

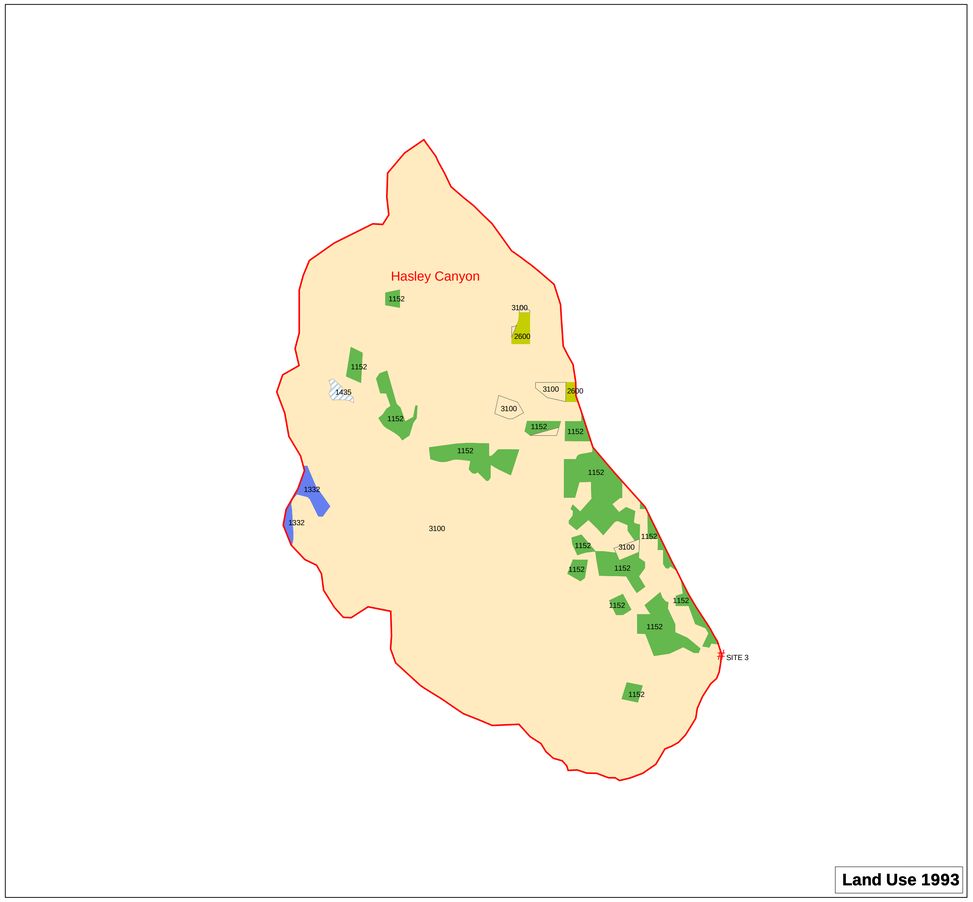

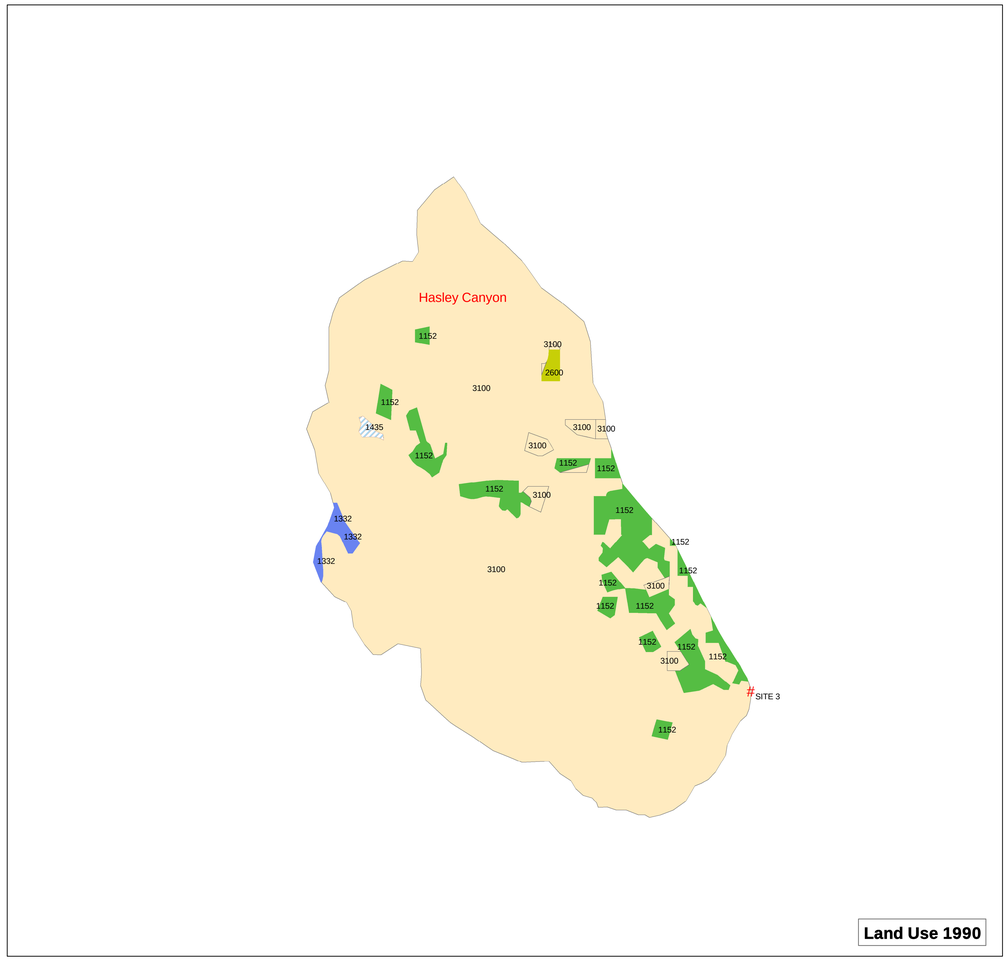

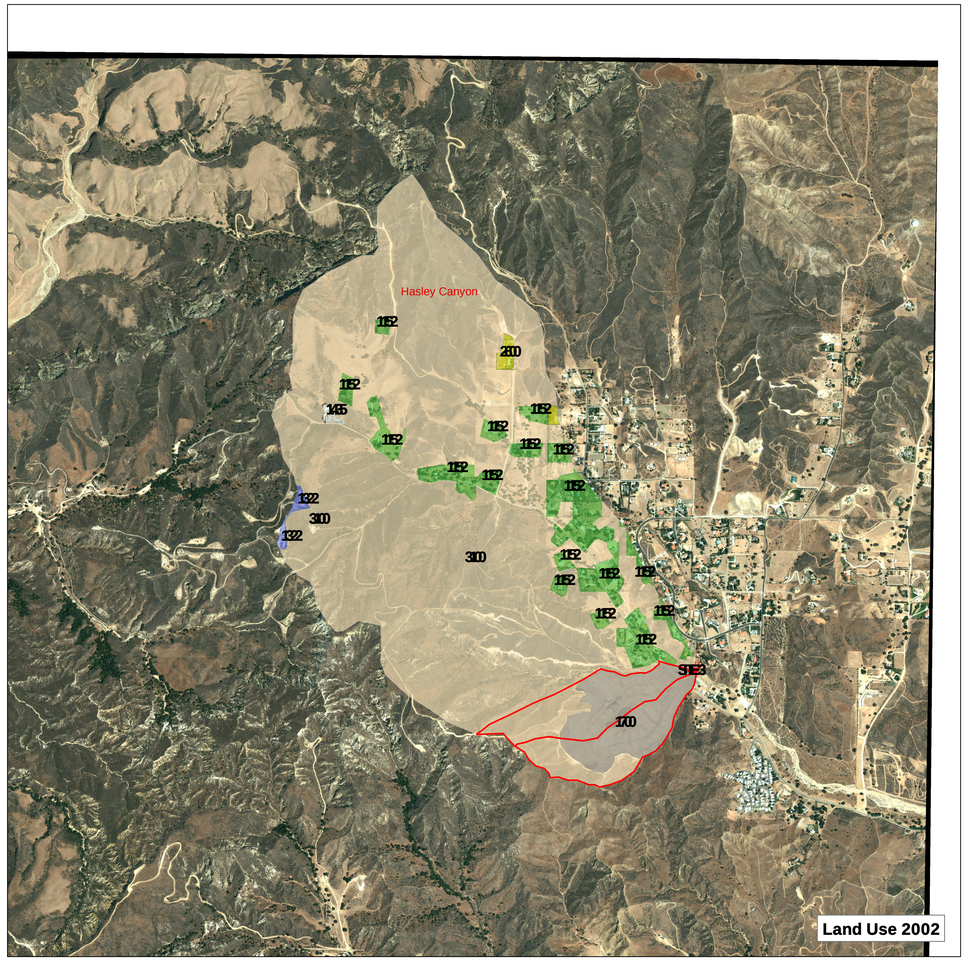

Legend

Watershed Boundary

Watershed Boundary

Study Site

Land Use Classification

- 1152
- 1332
- 1435
- 1700
- 2600
- 3100

colgis/SCCWRP/ARCGIS/LA_Watersheds/HasleyCanyon_LU.mxd

Notes and Source Data

1) Mapping developed by Aerial Information Systems, Inc. for Southern California Association of Governments (SCAG) as a Modified Anderson Land Use Classification for 1990, 1993, and 2001 Land Use maps.

2) Topographic base map image from USGS 7.5 minute quadrangle sheets via National Geographic CD Rom, topo.

3) See Plate A-1 for Land Use classification key.

4) QuickBird ® digital imagery from July 23, 2002 shown on 2002 Land Use map.

1,000 500 0 1,000 2,000 3,000 Feet

Title: **PLATE A-2**
SITE 3: Hasley Canyon Watershed Map

Location: **Los Angeles County, California**

Date: **November 2004**

Project: **Peak Flow Investigation**

Prepared For: **Southern California Coastal Water Research Project**

EarthTech
A tyco International Ltd. Company

Prepared By: **Earth Tech, Inc.**